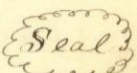
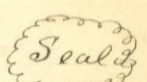


East part of the Northwest part the tract containing forty acres less one third of an acre to have and to hold the said premises aforesaid with all the privileges and appurtenances except as before excepted thereunto belonging to the said John Chilcoat his heirs and assigns forever and the said Samuel R Chilcoat and Nancy his wife for them selves for their heirs executors and administrators Covenant promise to the said John Chilcoat his heirs and assigns a free good right and lawful authority to sell and convey the same in manner aforesaid and the premises are free from all incumbrances whatever except as above excepted and the said Samuel R Chilcoat and Nancy his wife will truly warrant and defend the said premises unto John Chilcoat his heirs and assigns forever In testimony whereof the said party of the first part have hereunto set their hands and seals the day and year above written signed sealed and delivered

in the presence of
 John Hyne
 Frederick ^{his} Wolf
 mark

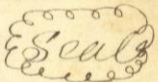
Samuel R Chilcoat 

Nancy ^{her} Chilcoat 
 mark

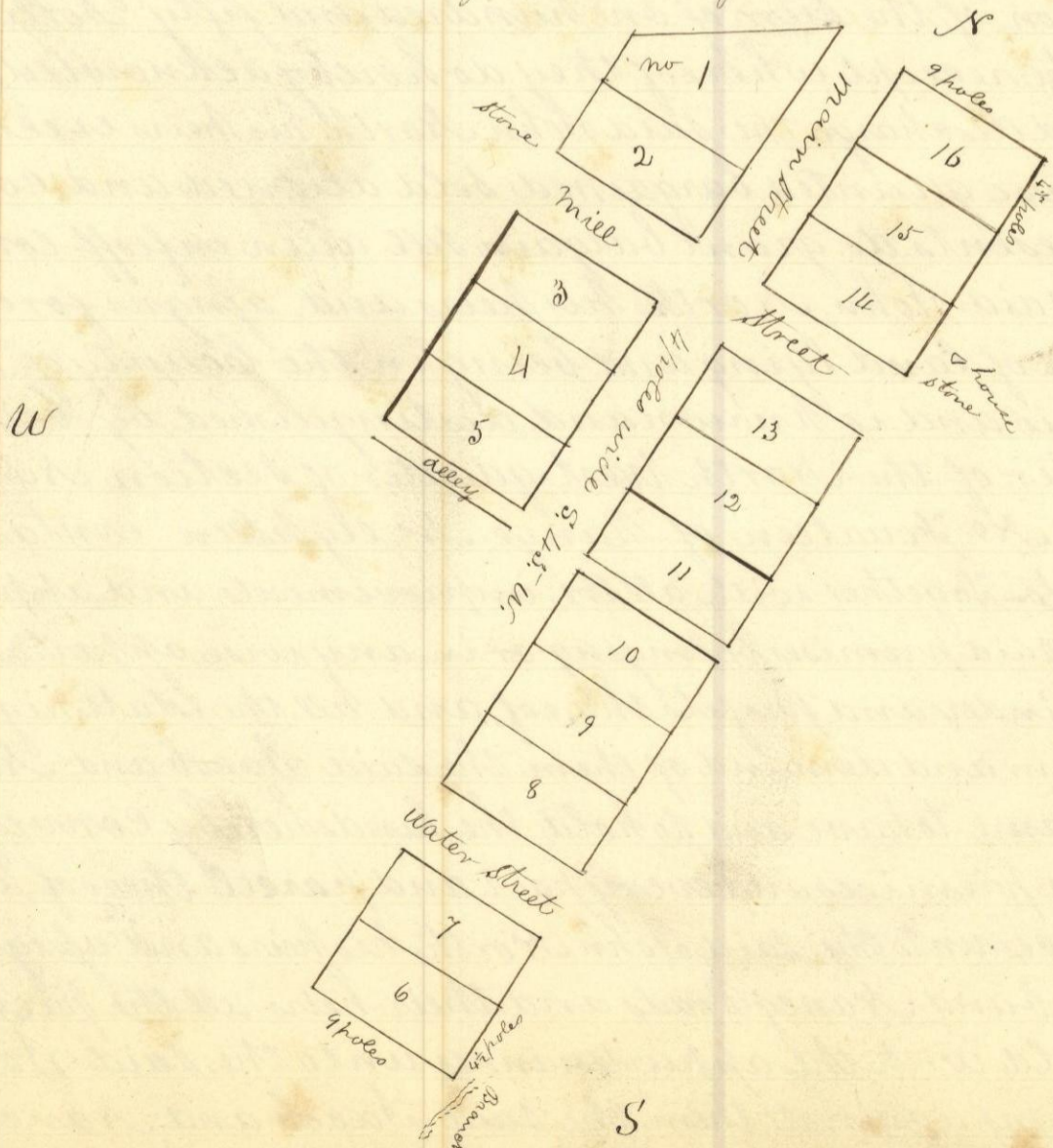
The State of Ohio Hocking County ss

On the 8th day of October in the year one thousand eight hundred and thirty six before me John Hyne an acting Justice of the peace for said County personally appeared Samuel R Chilcoat and Nancy his wife who signed and sealed the foregoing deed and acknowledged the signing thereof to be their voluntary act and deed of conveyance for the purposes therein mentioned and the said deed being well made known to both parties by reading and I am satisfied that the said Samuel R Chilcoat and Nancy Chilcoat are the persons they represent themselves to the signing and sealing thereof Given under my hand and seal this day and year above written

Recorded Oct 31st 1836 C. W. James Recr

John Hyne J. P. 

Plat of the Town of Bloomington laid out by John Chilcoat



Beginning at the North East Corner of the North West quarter of Section 20 Township 11